

# The Lake Lothing (Lowestoft) Third Crossing Order 201[\*]

---



---

## Document SCC/LLTC/EX/162: Environmental Statement Volume 2 Figure 13.1

---

**Planning Act 2008**

**The Infrastructure Planning (Applications: Prescribed Forms and Procedure) Regulations 2009**

**The Infrastructure Planning (Examination Procedure) Rule 2010**

PINS Reference Number: TR010023

Author: Suffolk County Council




Document Reference: SCC/LLTC/EX/162

Date: May 2019

*This page is intentionally left blank*



SCALE BAR  
 0 60 120 180 240 300 m  
 1:3,507 (A3)

KEY  
 Noise Monitoring Location  
 Order Limits  
 The Scheme (illustrative)

Mapping reproduced by permission of Ordnance Survey on behalf of HMSO.  
 © Crown copyright and database rights 2017. All rights reserved.  
 Ordnance Survey licence number 100023395  
 Contains OS data © Crown copyright and database rights 2017.

P01	DH	HR	JB	11/04/2019
ORDER LIMITS REVISED & DESIGN AMMENDMENTS				
P00	IW	HR	MD	11/05/2018
ORDER LIMITS REVISED & MINOR AMENDMENTS				
REVISION	DRAWN	CHECKED	APPROVED	DATE
DESCRIPTION				



PROJECT TITLE  
 Lake Lothing  
**THIRD  
 CROSSING**

DRAWING TITLE  
 Noise Monitoring Locations  
 Figure 13.1

DRAWING STATUS  
 For DCO Examination

DRAWN	CHECKED	APPROVED	AUTHORISED	SUITABILITY
DH	HR	HR	JB	S4
SCALE @ A3 SIZE		DATE	REVISION	
1:3,506.71		11/04/2019	P01	

DRAWING NUMBER			
Project	Originator	Volume	
1069948-WSP-ENV-LL_C19-SK-LA-0001			
Location	Type	Role	Number